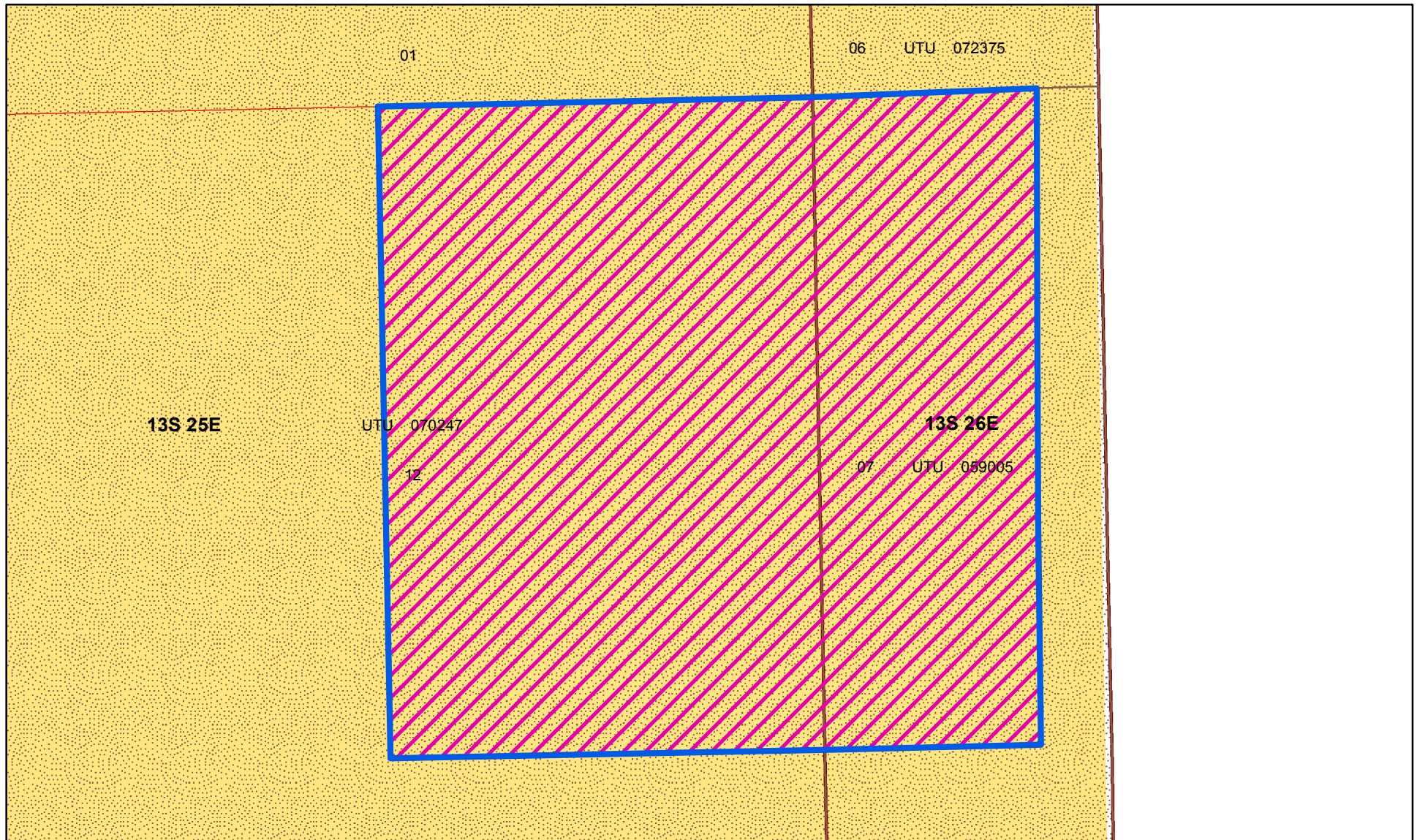


DISPLACEMENT POINT

UINTAH County of Utah

Effective Date: 10/25/2002



PA= Formation Name

PA= Mesaverde UTU 079759A

Oil and Gas Unit Agreement

Oil and Gas Lease Parcels


Authorized Oil and Gas Lease Parcels

Pending Oil and Gas Lease Parcels

SITLA Oil and Gas Lease Parcels

UTU 079759X

Acres: 2320.0



Bureau of Land Management (BLM)

US Forest Service (USFS)

National Park Service (NPS)

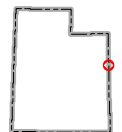
Indian Reservation (IR)

State

Private

Township

Section



Date: 1/9/2018